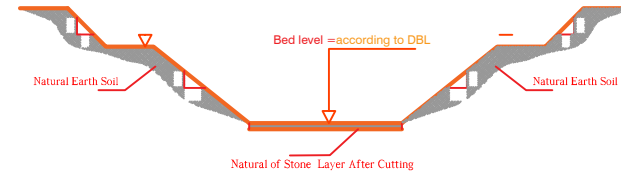
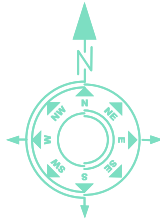


Spillway Earth Canal Location



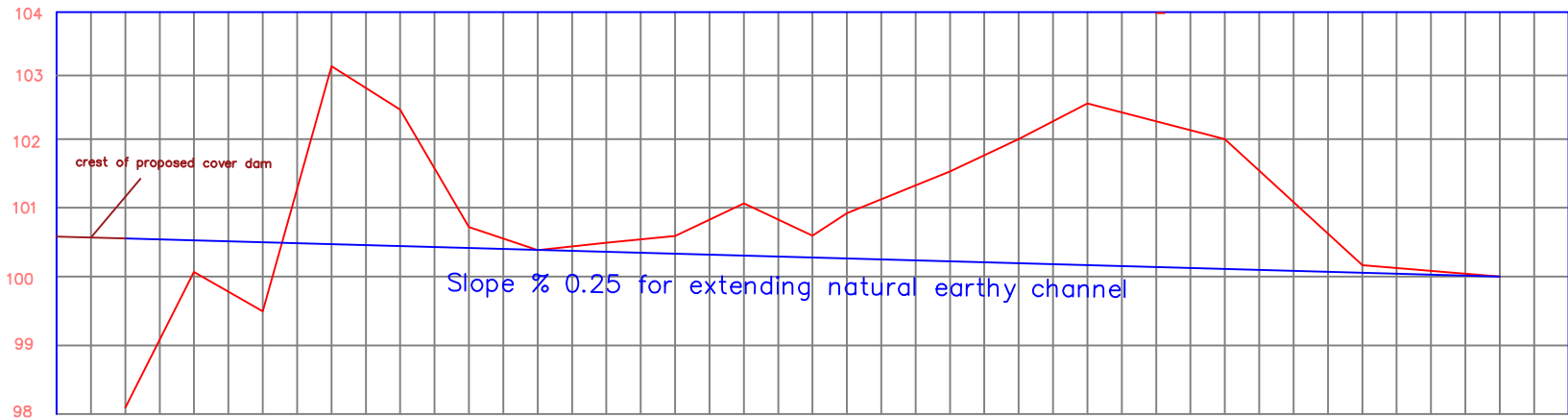
Typical water way annew earthy canal Cross Section



digging a new earthy canal

Proposed diversion earthy weir

Alignment — PROFILE



N.G.L.	D.B.L.	
98.11	100.5	C1
100.14	99.44	0+10
103.62	102.45	0+20
100.87	100.22	0+30
100.41	100.67	0+40
101.12	101.52	0+50
100.62	102.07	0+60
100.25	102.57	0+70
100.92	103.97	0+80
101.52	101.97	0+90
102.07	100.9	0+100
102.57	99.97	0+110
103.97	100.00	0+120
101.97	101.67	0+130
100.9		0+140
99.97		0+150
100.00		0+160
101.67		0+170
		0+180
		0+190
		0+200
		0+210

Distance



Project Name: Construction of small cover dam with extending natural earthy channel

Location :- Dwanza Imam
Village- Kifri district- Garmian
adminstration- Sul. gov.

Sheet NO:- 2/2
Sheet Title:-Profile

Drawn and Checked by :
Eng. Dept.